



Motor Vehicle Use Map



INFORMATION SOURCES

Rogue River-Siskiyou National Forest
Medford Interagency Office
3040 Biddle Road
Medford, OR 97504
(541)-618-2200

Siskiyou Mountains Ranger District
6941 Upper Applegate Rd.
Jacksonville, OR 97530
(541)-899-3800



tread lightly!
LEAVING A GOOD IMPRESSION

Travel and recreate with minimum impact.
Respect the environment and the rights of others.
Educate yourself: plan and prepare before you go.
Allow for future use of the outdoors by leaving it better than you found it.
Discover the rewards of responsible recreation.
For more information on Tread Lightly!, go to www.treadlightly.org or call 1-800-966-9900.

The U.S. Department of Agriculture (USDA) prohibits discrimination in all its programs and activities on the basis of race, color, national origin, age, disability, and where applicable, sex, marital status, familial status, parental status, religion, sexual orientation, genetic information, political beliefs, reprisal, or because all or part of an individual's income is derived from any public assistance program. (Not all prohibited bases apply to all programs.) Persons with disabilities who require alternative means for communication of program information (Braille, large print, audiocassettes, etc.) should contact USDA's TARGET Center at (202) 720-2600 (voice and TDD). To file a complaint of discrimination, write to USDA, Director, Office of Civil Rights, 1400 Independence Avenue, S.W., Washington, D.C. 20250-9410, or call (800) 795-3272 (voice) or (202) 720-6382 (TDD). USDA is an equal opportunity provider and employer.

PURPOSE AND CONTENTS OF THIS MAP

The designations shown on this motor vehicle use map are effective as of the date on the front cover, and will remain in effect until superseded by the next year's motor vehicle use map. It is the responsibility of the user to acquire the current MVUM. This map shows the National Forest System roads, National Forest System trails, and the areas on National Forest System lands in the Rogue River - Siskiyou National Forest that are designated for motor vehicle use pursuant to 36 Code of Federal Regulations (CFR) 212.51. This map also contains a list of those designated roads, trails, and areas, the types of vehicles that are allowed on each route and in each area, and any seasonal restrictions that apply on those routes and in those areas.

Designation of a road, trail, or area for motor vehicle use by a particular class of vehicle under 36 CFR 212.51 should not be interpreted as encouraging or inviting use or implying that the road, trail, or area is passable, actively maintained, or safe for travel. Motor vehicle designations include parking along designated routes and at facilities associated with designated routes when it is safe to do so and when not causing damage to National Forest System resources. Seasonal weather conditions and natural events may render designated routes and trails impassable for extended periods. Designated areas may contain dangerous or impassable terrain. Many designated roads and trails may be passable only by high-clearance vehicles or four-wheel-drive vehicles. Maintenance of designated roads and trails will depend on available resources, and many may receive little maintenance.

This motor vehicle use map identifies those roads, trails, and areas designated for the motor vehicle use under 36 CFR 212.51 for the purpose of enforcing the prohibition at 36 CFR 261.13. This is a limited purpose. The other public roads are shown for information and navigation purposes only and are not subject to designation under the Forest Service travel management regulation.

These designations apply only to National Forest System roads, National Forest System trails, and areas on National Forest System lands.

Motor vehicle use off of designated roads for the purpose of dispersed camping is permitted on National Forest Lands for up to 300 feet from the centerline of the road from the period 10/1 to 12/31, unless a seasonal closure is in effect on this forest road.

Motor vehicles may be parked up to 20 feet from the edge of the road surface when it is safe to do so without causing damage to NFS resources or facilities, unless prohibited by state law, a traffic sign, or an order (36 CFR 261.54).

PROHIBITIONS

It is prohibited to possess or operate a motor vehicle on National Forest System lands on the Rogue River - Siskiyou National Forest other than in accordance with these designations (CFR 261.13).

Violators of 36 CFR 261.13 are subject to a fine of up to \$5,000, imprisonment for up to 6 months, or both (18 U.S.C. 371(e)). This prohibition applies regardless of the presence or absence of signs.

This map does not display nonmotorized uses, over-snow uses, or other facilities and attractions on the Rogue River - Siskiyou National Forest. Obtain Forest visitor information from the local National Forest office.

Designated roads, trails and areas may also be subject to temporary emergency closures. As a visitor, you must comply with signs notifying you of such restrictions. A National Forest may issue an order to close a road, trail or area on a temporary basis to protect the life, health, or safety of Forest visitors or the natural or cultural resources in these areas. Such a temporary and/or emergency closures are consistent with the Travel Management Rule (36 CFR 212.52 (b), 36 CFR 261 subpart B).

The designation "road or trail open to all motor vehicles" does not supersede State traffic law.

OPERATOR RESPONSIBILITIES

Operating a motor vehicle on National Forest System roads, National Forest System trails, and in areas on National Forest System lands carries a greater responsibility than operating that vehicle in a city or other developed setting. Not only must you know and follow all applicable traffic laws, you need to show concern for the environment as well as other forest users. The misuse of motor vehicles can lead to the temporary or permanent closure of any designated road, trail, or area. As a motor vehicle operator, you are also subject to State traffic law, including State requirements for licensing, registration, and operation of the vehicle in question.

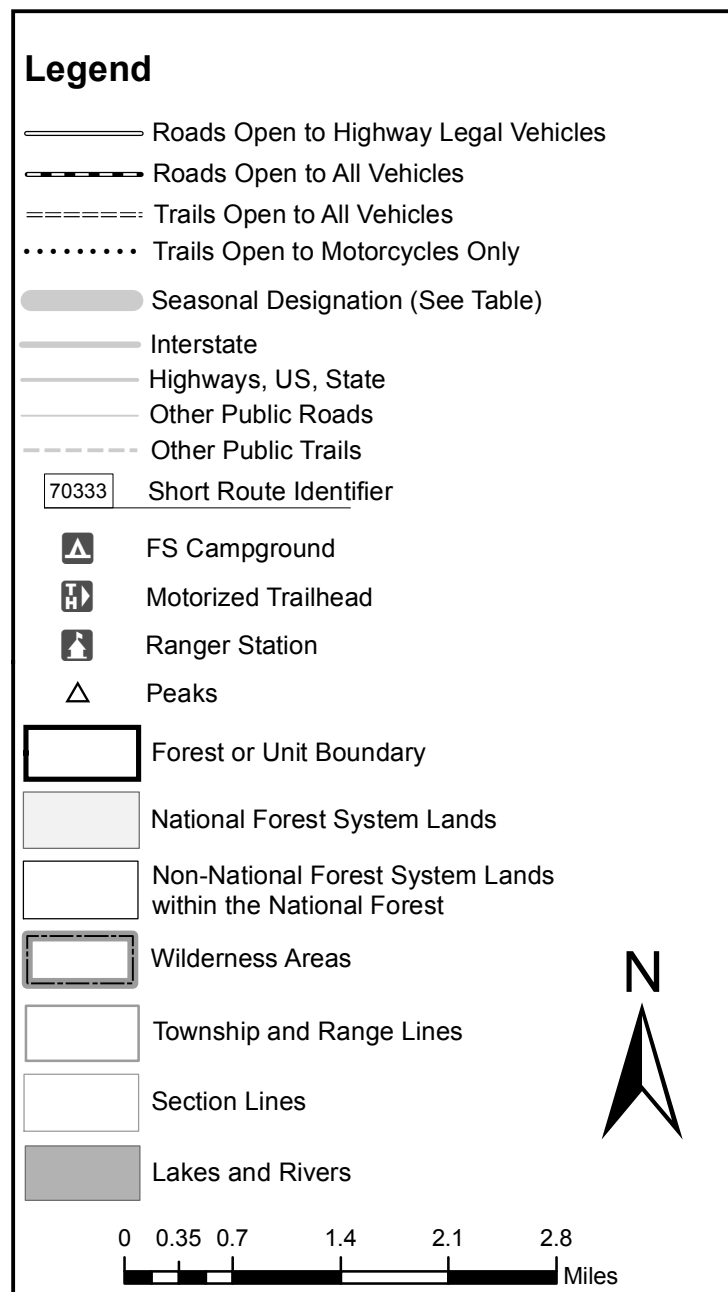
Motor vehicle use, especially off-highway vehicle use, involves inherent risks that may cause property damage, serious injury, and possibly death to participants. Drive cautiously and anticipate rough surfaces and features, such as snow, mud, vegetation, and water crossings common to remote driving conditions. By your participation, you voluntarily assume full responsibility for these damages, risks, and dangers. Take care at all times to protect yourself and those under your responsibility.

Much of the Rogue River - Siskiyou National Forest is remote. Medical assistance may not be readily available. Cellular telephones do not work in many areas of the Rogue River - Siskiyou National Forest. Take adequate food, water, first-aid supplies, and other equipment appropriate for the conditions and expected weather.

ALWAYS REMEMBER TO RESPECT PRIVATE LAND! PROTECT YOUR PRIVILEGE. STAY ON DESIGNATED ROADS AND TRAILS AND IN DESIGNATED AREAS.

Read and understand this map in its entirety. If you have questions, please contact the Rogue River - Siskiyou National Forest for clarification.

As a motor vehicle operator on a National Forest System road, trail, or area you must comply with this map, as well as all Federal, State, and local laws and regulations. Compliance with these rules is your responsibility.



EXPLANATION OF LEGEND ITEMS

Roads Open to Highway Legal Vehicles Only:

These roads are open only to motor vehicles licensed under State law for general operation on all public roads within the state.

Roads Open to All Vehicles:

These roads are open to all motor vehicles, including smaller off-highway vehicles that may not be licensed for highway use (but not to oversize or overweight vehicles under State traffic law).

Trails Open to All Vehicles:

These trails are open to all motor vehicles, including both highway legal and nonhighway legal vehicles.

Trails Open to Motorcycles Only:

These trails are open only to motorcycles. Sidecars are not permitted.

Seasonal Designation:

This symbol, used in conjunction with one of the other road or trail symbols, indicates that the road or trail is open only during certain portions of the year. Refer to Seasonal and Special Designation Table for further instructions.

Other Public Roads and Trails:

Interstate
Highways, U.S. State
Other Public Roads
Other Public Trails

These symbols are used to show routes the Forest Service does not have jurisdiction over and has not designated for motorized use. These symbols are part of the reference layers showing connections to towns and cities outside the forest boundary.

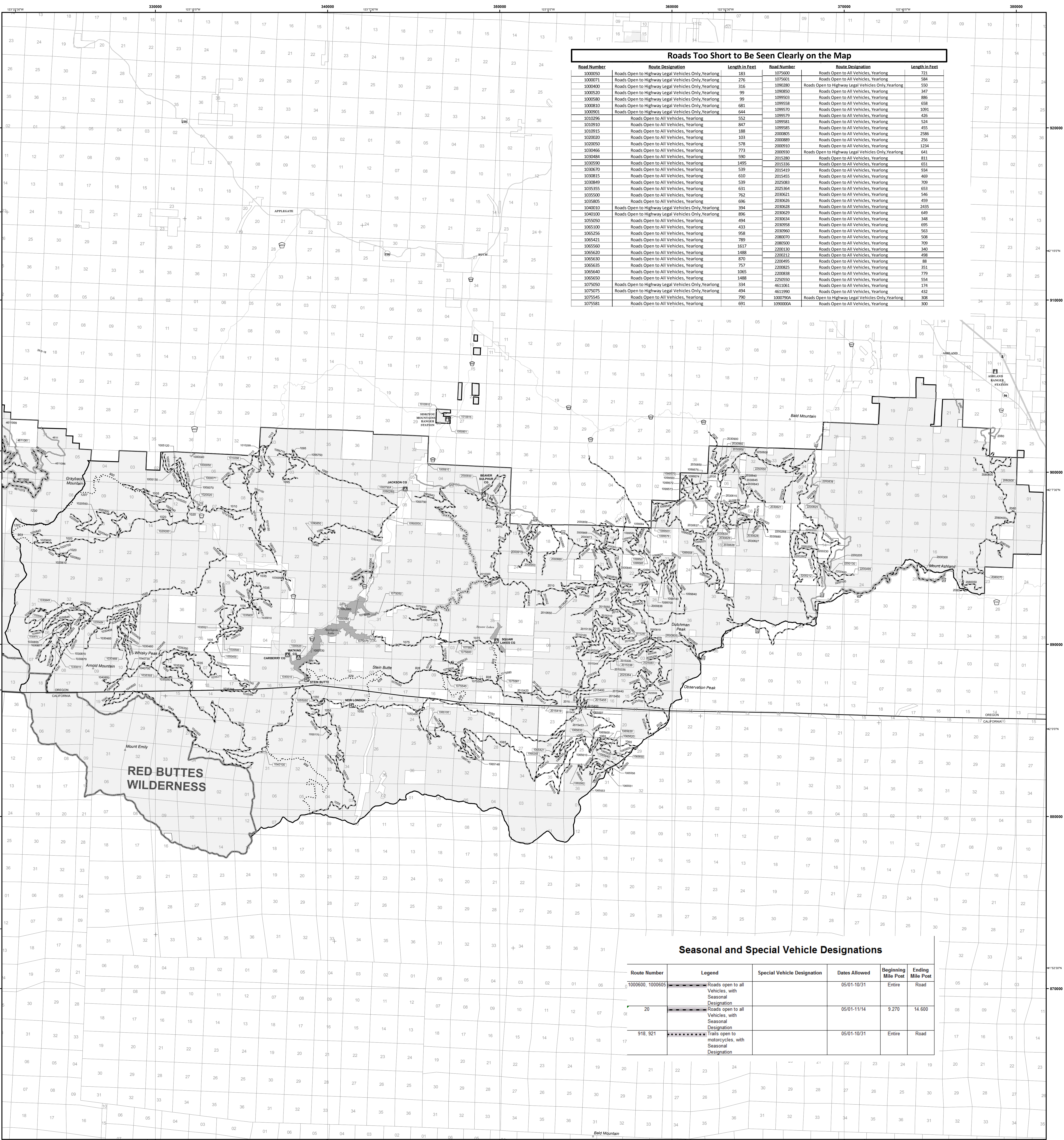
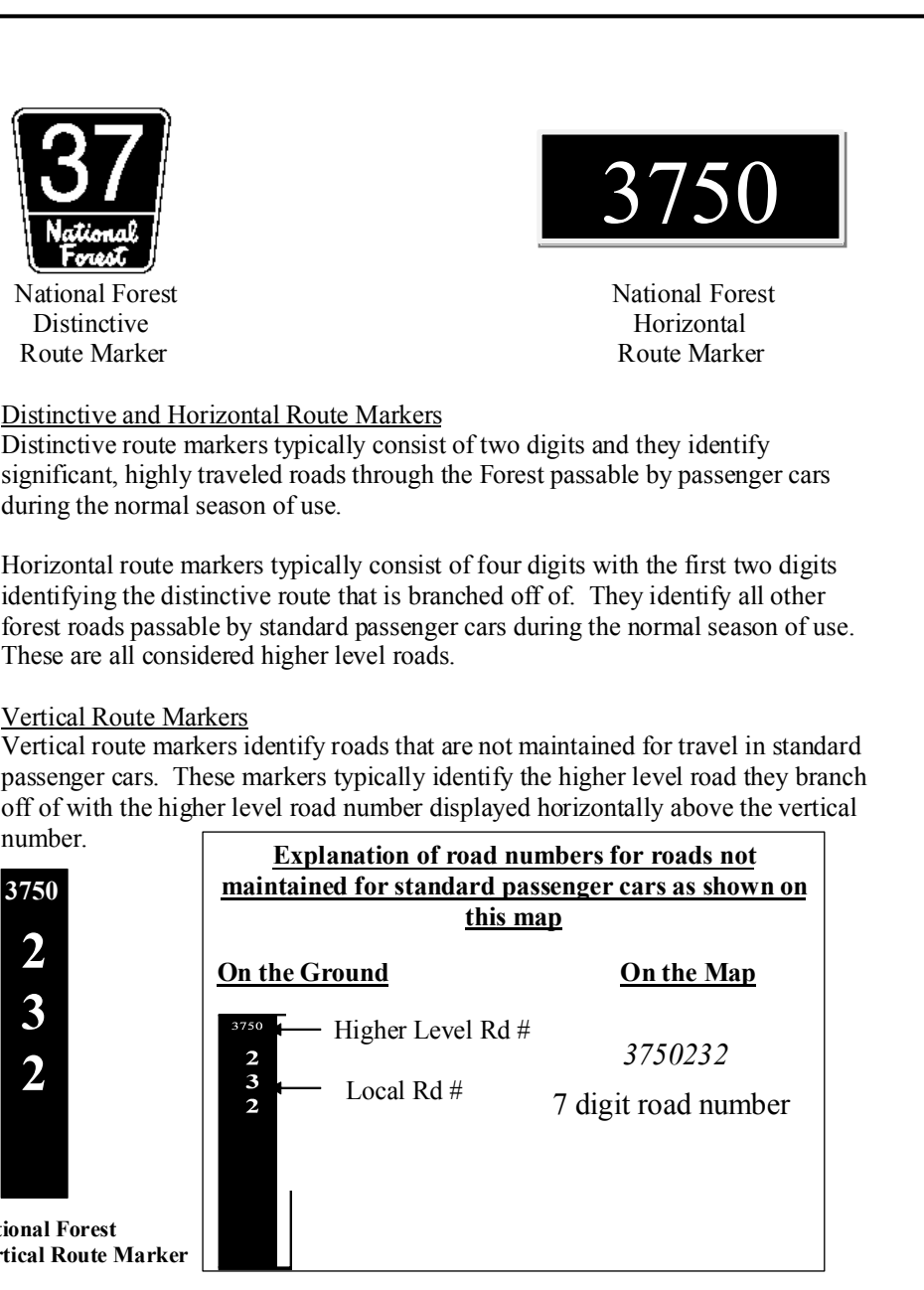
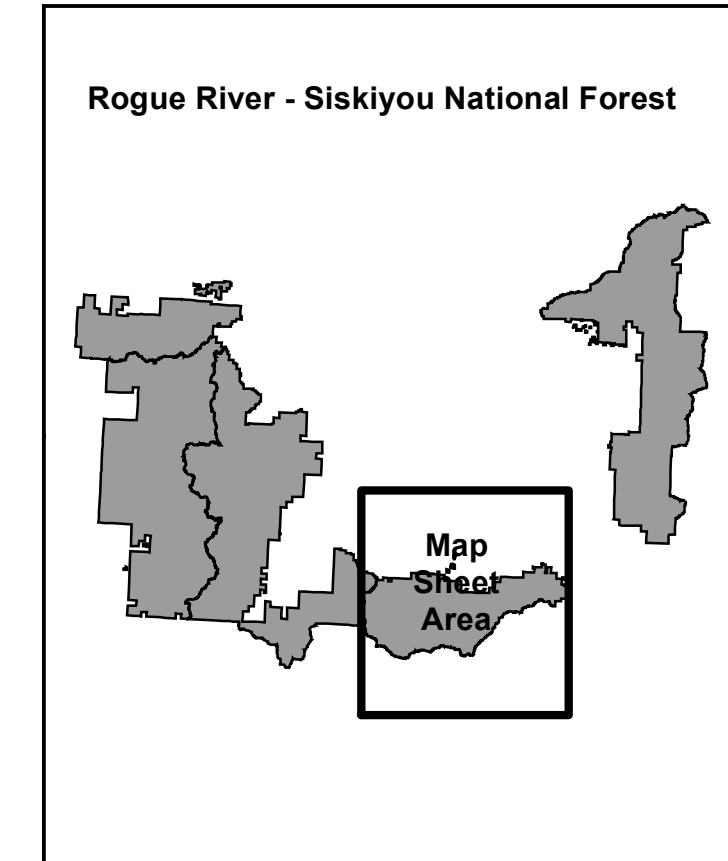
Short Route Identifier:

70353

This symbol is used for roads that are too short to show a symbol type on the map. The symbol contains the number of the road or trail. Users should refer to the corresponding number in the Short Route Table for designation information.

Motorized Trail Access:

This symbol indicates a trailhead for access to a motorized route. Not all motorized routes have trailheads and those that do may range from primitive to developed.



Roads Too Short to Be Seen Clearly on the Map					
Road Number	Route Designation	Length in Feet	Road Number	Route Designation	Length in Feet
1000050	Roads Open to Highway Legal Vehicles Only, Yearlong	383	1075600	Roads Open to All Vehicles, Yearlong	721
1000071	Roads Open to Highway Legal Vehicles Only, Yearlong	276	1075601	Roads Open to All Vehicles, Yearlong	584
1000000	Roads Open to Highway Legal Vehicles Only, Yearlong	316	1094280	Roads Open to Highway Legal Vehicles Only, Yearlong	550
1000320	Roads Open to Highway Legal Vehicles Only, Yearlong	99	1094900	Roads Open to All Vehicles, Yearlong	347
1000580	Roads Open to Highway Legal Vehicles Only, Yearlong	99	1095003	Roads Open to All Vehicles, Yearlong	886
1000810	Roads Open to Highway Legal Vehicles Only, Yearlong	681	1095558	Roads Open to All Vehicles, Yearlong	658
1000901	Roads Open to Highway Legal Vehicles Only, Yearlong	644	1095670	Roads Open to All Vehicles, Yearlong	3091
1010296	Roads Open to All Vehicles, Yearlong	552	1095979	Roads Open to All Vehicles, Yearlong	426
1010910	Roads Open to All Vehicles, Yearlong	847	1095981	Roads Open to All Vehicles, Yearlong	524
1010915	Roads Open to All Vehicles, Yearlong	188	1095985	Roads Open to All Vehicles, Yearlong	455
1020020	Roads Open to All Vehicles, Yearlong	103	2000805	Roads Open to All Vehicles, Yearlong	2586
1020050	Roads Open to All Vehicles, Yearlong	578	2000889	Roads Open to All Vehicles, Yearlong	256
1030466	Roads Open to All Vehicles, Yearlong	773	2000910	Roads Open to All Vehicles, Yearlong	1234
1030484	Roads Open to All Vehicles, Yearlong	590	2000930	Roads Open to Highway Legal Vehicles Only, Yearlong	641
1030590	Roads Open to All Vehicles, Yearlong	1495	2015280	Roads Open to All Vehicles, Yearlong	811
1030670	Roads Open to All Vehicles, Yearlong	539	2015336	Roads Open to All Vehicles, Yearlong	651
1030815	Roads Open to All Vehicles, Yearlong	610	2015419	Roads Open to All Vehicles, Yearlong	934
1030849	Roads Open to All Vehicles, Yearlong	539	2015455	Roads Open to All Vehicles, Yearlong	469
1035355	Roads Open to All Vehicles, Yearlong	631	2025083	Roads Open to All Vehicles, Yearlong	709
1035500	Roads Open to All Vehicles, Yearlong	762	2025364	Roads Open to All Vehicles, Yearlong	653
1035805	Roads Open to All Vehicles, Yearlong	696	2030021	Roads Open to All Vehicles, Yearlong	546
1040010	Roads Open to Highway Legal Vehicles Only, Yearlong	394	2030026	Roads Open to All Vehicles, Yearlong	459
1040100	Roads Open to Highway Legal Vehicles Only, Yearlong	896	2030028	Roads Open to All Vehicles, Yearlong	2435
1050050	Roads Open to All Vehicles, Yearlong	494	2030029	Roads Open to All Vehicles, Yearlong	649
1065100	Roads Open to All Vehicles, Yearlong	433	2030034	Roads Open to All Vehicles, Yearlong	348
1065256	Roads Open to All Vehicles, Yearlong	958	2030598	Roads Open to All Vehicles, Yearlong	695
1065421	Roads Open to All Vehicles, Yearlong	789	2030900	Roads Open to All Vehicles, Yearlong	563
1065500	Roads Open to All Vehicles, Yearlong	1017	2080070	Roads Open to All Vehicles, Yearlong	508
1065620	Roads Open to All Vehicles, Yearlong	1488	2080500	Roads Open to All Vehicles, Yearlong	709
1065630	Roads Open to All Vehicles, Yearlong	870	2200130	Roads Open to All Vehicles, Yearlong	340
1065635	Roads Open to All Vehicles, Yearlong	757	2200132	Roads Open to All Vehicles, Yearlong	499
1065640	Roads Open to All Vehicles, Yearlong	1005	2200495	Roads Open to All Vehicles, Yearlong	88
1065650	Roads Open to All Vehicles, Yearlong	1488	2200825	Roads Open to All Vehicles, Yearlong	351
1075050	Roads Open to Highway Legal Vehicles Only, Yearlong	334	2200838	Roads Open to All Vehicles, Yearlong	779
1075075	Roads Open to Highway Legal Vehicles Only, Yearlong	454	2250550	Roads Open to All Vehicles, Yearlong	554
1075445	Roads Open to All Vehicles, Yearlong	790	4611061	Roads Open to All Vehicles, Yearlong	174
1075581	Roads Open to All Vehicles, Yearlong	691	4611900	Roads Open to All Vehicles, Yearlong	452
			1090000A	Roads Open to Highway Legal Vehicles Only, Yearlong	308
				Roads Open to All Vehicles, Yearlong	300

Seasonal and Special Vehicle Designations

Route Number	Legend	Special Vehicle Designation	Dates Allowed	Beginning Mile Post	Ending Mile Post
0 1000600, 1000605	----- Roads open to all Vehicles, with Seasonal Designation		05/01-10/31	Entire Road	
20	----- Roads open to all Vehicles, with Seasonal Designation		05/01-11/14	9.270	14.600
918, 921	----- Trails open to motorcycles, with Seasonal Designation		05/01-10/31	Entire Road	